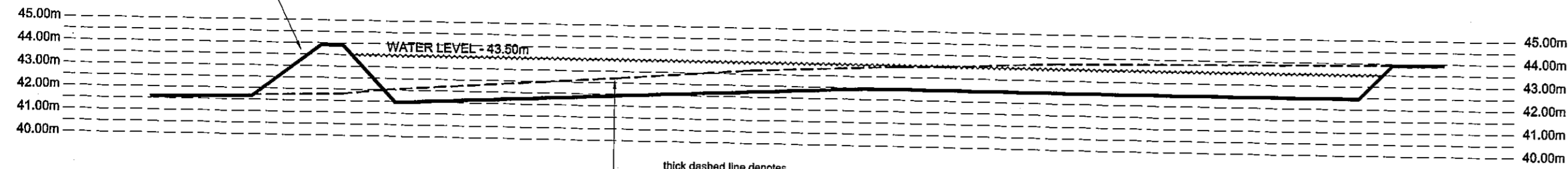
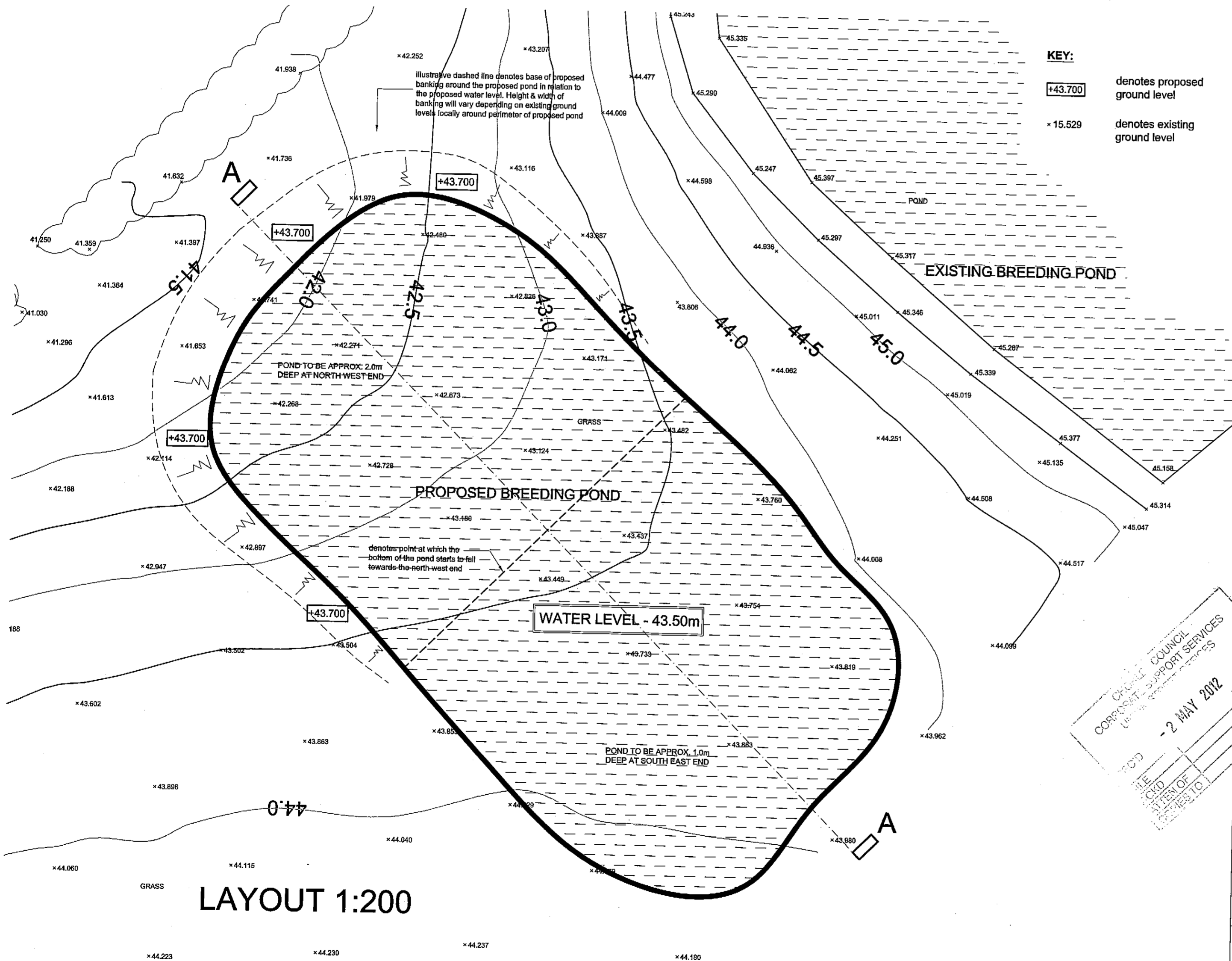


excavated clay to be used to form necessary bankings around the proposed pond in relation to the proposed water level. Height & width of banking will vary depending on existing ground levels locally around perimeter of proposed pond



**SECTION A-A 1:200**

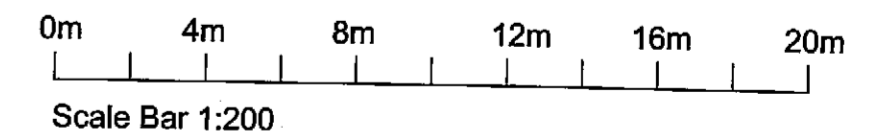



**LAYOUT 1:200**

**KEY:**  
+43.700 denotes proposed ground level  
 x 15.529 denotes existing ground level

CHORLEY COUNCIL  
 CORPORATE SUPPORT SERVICES  
 (Landscape Architecture Services)  
 2 MAY 2012

12/443



|  |                            |  |                                      |
|--|----------------------------|--|--------------------------------------|
| CLIENT<br><b>Mr &amp; Mrs K. White.</b>  |                            | <br>213 PRESTON ROAD<br>WHITTLE-LE-WOODS<br>CHORLEY<br>LANCASHIRE<br>PR6 7PS<br>TEL: 01257 261555<br>FAX: 01257 267224<br>www.lmparchitects.co.uk |                                      |
| PROJECT<br><b>Proposed Fish Stock Breeding Pond at High Heys Farm,<br/>Langton Brow, Ecclestone, PR7 5PB</b> |                            |  |                                      |
| DRAWING TITLE<br><b>Site Plan &amp; Section.</b>   |                            |  |                                      |
| DATE<br><b>05.03.2012</b>  | SCALE<br><b>1:200 @ A2</b> | DRAWN<br><b>GJF</b>  | DRWG No.<br><b>12/022/P01</b><br>REV |
| © Copyright Lawson Magerison Practice Ltd.   |                            |  |                                      |